



















Ashford Bike Trail Feasibility
Study Area

-  County Park
 -  Trailhead
 -  Community Park
 -  Campground
 -  Horse Camp
 -  Camping Cabin
 -  Picnic area
 -  Fire tower
- Designated Trails
-  All ORV/Mountain bike
 -  Motorcycle
 -  Mountain Biking
 -  Horse/Hike
 -  Hiking
- Recreation roads
-  Open to cars
 -  Closed roads *
 -  Gated roads *
 -  Other roads **
 -  Abandoned roads

-  National Forest
 -  WDNR
 -  County
 -  Land Trust
 -  National Park
 -  Private Forestry
 -  Tribal
- Closed to Mtn Bikes
-  Wilderness Area
 -  Winter Access Only

* Closed and gated roads can be used for hike, horse and bike. Gated roads may be open to some or all motorized uses.
 ** Roads mapped by WDNR that are not on other roads layers. Status is unknown.

Date: 10/14/2024

N



Map by Northwest Portal: nwpmaps.com